

37th Ave NE Reconstruction

Pre-Construction Public Meeting (In-Person and Virtual)
May 10, 2023, 6:00 PM – 7:00 PM

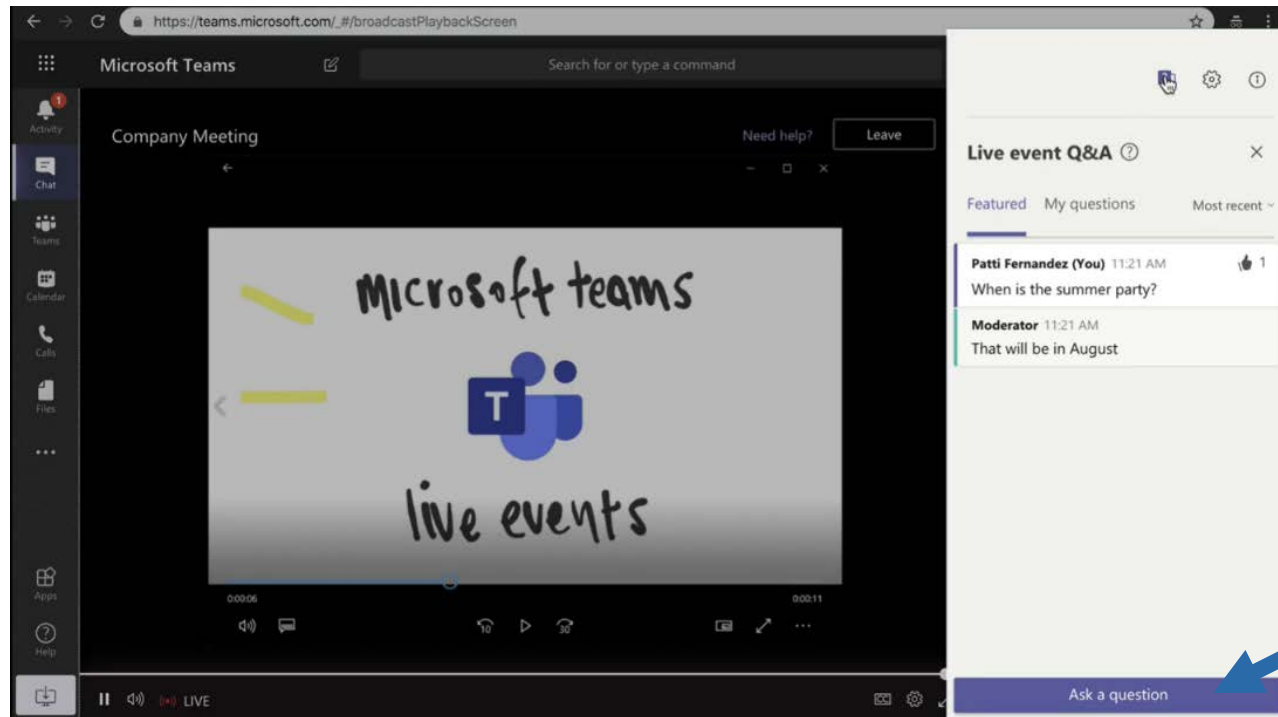
Welcome – Agenda

- Introductions
- Overview of Using Microsoft Teams – (for the virtual)
- Project overview
 - Background & Scope
- Construction Overview
 - Construction schedule, detour, traffic control & access, coordinated work, encroachments, and working hrs.
- What to expect during construction
- Communication
- Questions and concerns

Overview of using Microsoft Teams

- How to ask a question

- Click the “Ask a question” button in the lower right corner

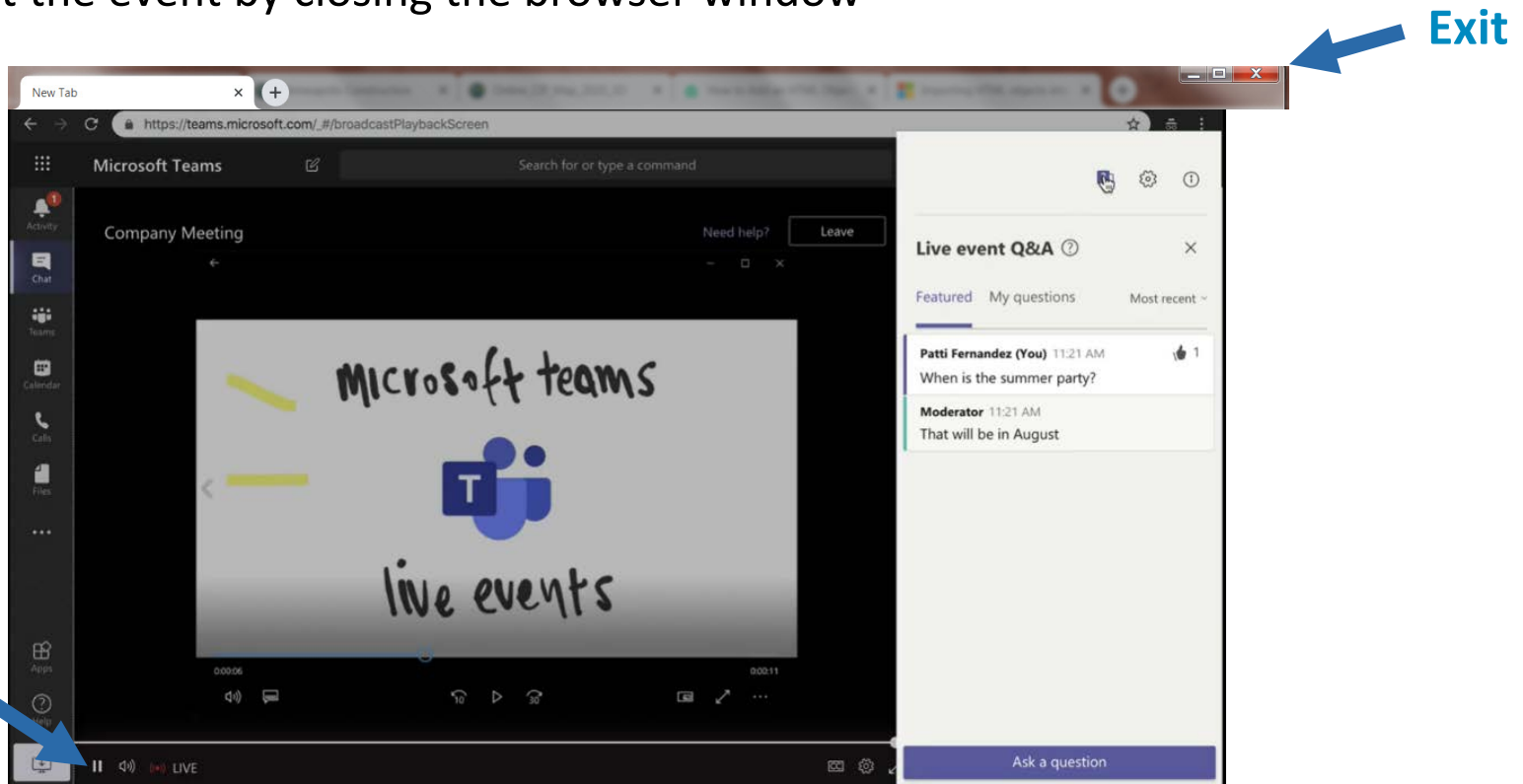


“Ask a Question” Button

Overview

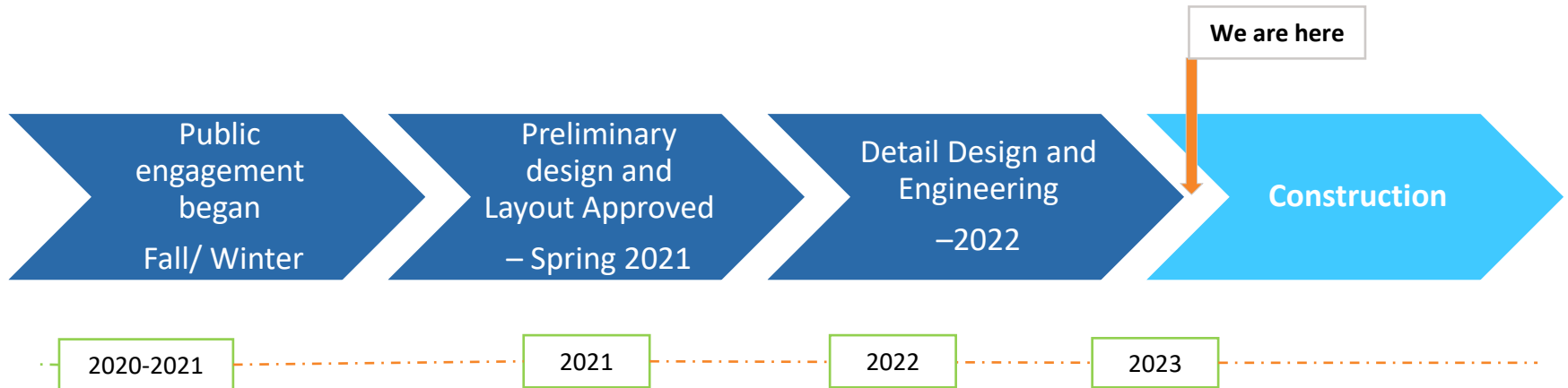
- How to pause or exit the meeting

- Click the pause button in the lower left to pause your viewing of the meeting
- Exit the event by closing the browser window



Project Overview

- Process Background



Project Description

Owner: City of Minneapolis &
City of Columbia Heights

Contractor: Eureka Construction Inc.

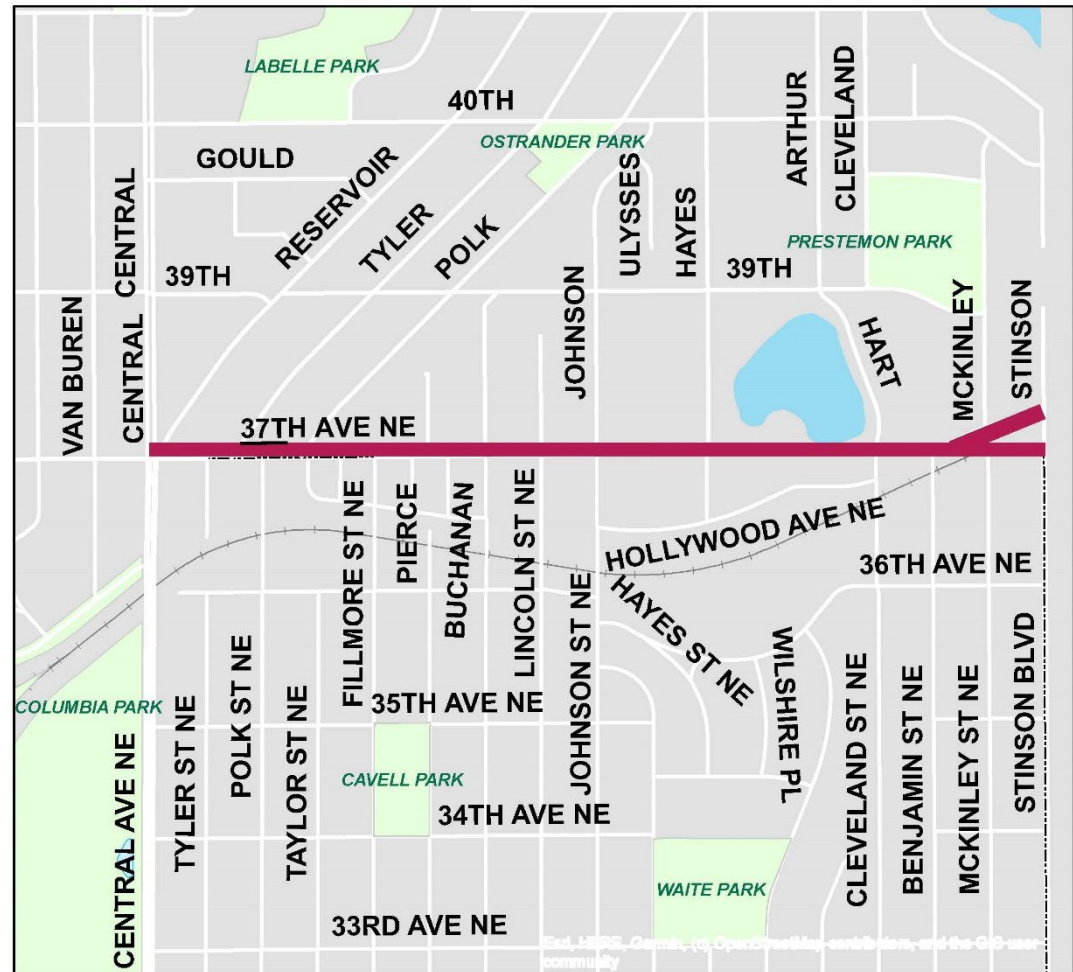
Location:

- 37th Ave NE between Central and Stinson Blvd. NE, and
- 37th pl between 37th St NE and Stinson Blvd

Work Description:

- Removal Grading,
- Paving, Curb and Gutter,
- Sidewalk, ADA Ped-ramp,
- storm water sewer upgrade,
- Signals, lighting,
- Shared use trail,
- Signage and
- Pavement Marking, and GSI.

Reconstruction Project Map



Project location




Construction Overview



SCHEDULE



STAGING



TRAFFIC
CONTROL

Schedule and Staging



Construction work is scheduled to begin on May 22 and is estimated to be substantially completed with new pavement in Mid- November.

Please note that schedules are subject to change due to:

- Weather
- Unforeseen circumstances
- Underground surprises

The project will be completed in two Stages

Stage I

Johnson to Stinson

- Phase 1 North side
- Phase 2 South side

Stage II

Johnson to Central

- Phase 1 North side
- Phase 2 South side

In Stage 1: Phase 1 all through traffic will be closed on 37th avenue between Johnson St. and Stinson Blvd. One way east bound local traffic will be allowed for local access.

In Stage 1 Phase 2 all through traffic will be closed on 37th avenue between Johnson St. and Stinson Blvd. One way west bound local traffic will be allowed.



Detour Route

Stage 1 Detour Route

37th Ave NE



- Project Location
- - - Stage 1 Detour Route

Updated April 21, 2023





Detour Route

Stage 2 Detour Route

37th Ave NE



-  Project Location
-  Stage 2 Detour Route

Updated April 21, 2023



Buses Detour Route

- Metro Transit website has the most current information about route and schedule changes.

<http://www.metrotransit.org>



Hours of Operation

Monday – Friday, 7:00 a.m. to 6:00 p.m.

City water work –

- There will be a temporary water shutoffs.
- Prior notice will be sent out where there will be a temporary water shut off.
- We will notify for an 8:00 a.m. to 3:30 p.m. shut off the day prior to doing the shut off.
- The process for notification is to hang a notice on the front door knob on the houses.

Traffic Control



The majority of the work will be done under traffic, so local access to residents will be maintained.



When we replace your driveway, we will notify you in advance and ask you to park at another location for 8 days to allow the concrete to properly cure.

Right of Way Encroachments



Please note that the City right of way extends beyond the back of the existing sidewalks.

Right-of-Way (2- 4' behind the sidewalk)



The purpose of this information is to notify you that any private

Lawn sprinkler system

Special flowers

Shrubs

Decorative items in the ROW are the responsibility of the homeowner



Please make arrangements to have them removed before construction begins

Construction Operations

Road Closure And Detour



Local Access To Be Maintained



Construction Operations...



44.94172, -93.29842, 241.0m, 241°

Pavement Removal



45.006, -93.23129, 237.0m, 344°

Construction Operations...



Ramping in driveways for access

Construction Operations...

Underground Utility Work



Construction Operations...

Soil Correction



Construction Operations...

Backfill and grading



Construction Operations...

Asphalt Paving - 1st lift



Construction Operations...

Curb and Gutter



Construction Operations...



Forming and Pouring Driveways





... needs pay attention



Construction Operations...

Driveway Apron Construction



Temporary Driveway Ramps



Construction Operations...

Raising Manholes



Construction Operations...

Final Paving and Striping



45.00601, -93.23152, 238.0m, 98°

GSI & Trees



What are they?

Tree trenches are urban tree and soil systems

Native plants and flowers will be planted

Trees will be planted in the planting season

No Sod in the boulevard



What do they do?

They improve the quality of stormwater that runs off hard surfaces


designed for managing stormwater runoff

- Infiltration/filtration
- Interception
- Evaporation & plant uptake

GSI examples



GSI examples



Communication

- Visit project webpage for updated information:

<https://www.minneapolismn.gov/government/projects/37th-ave-ne-reconstruction>



Sign up for project updates

Sign up to get alerts about this project. You'll need to provide your email address.

Sign up for alerts 

- Email notification will be sent via GovDelivery (we encourage everyone to sign up to receive email updates)
- Weekly stakeholders meeting (Virtual) and we will notify the day and time

Contact information

A. City of Columbia Heights:

- City Engineer: Sulmaan Khan skhan@columbiaheightsmn.gov

B .City of Minneapolis Public Works:

- Construction Engineer: Ayalew Getaneh
612-499-7557 ; Ayalew.Getaneh@minneapolismn.gov
- Field Inspector: Abel Yemer
612-599-0351; Abel.Yemer@minneapolismn.gov

C. Contractor: Eureka Construction

- Project Manger – Mike Derr miked@eurekaconst.com
- 612-280-6248;

Project webpage:

<https://www.minneapolismn.gov/government/projects/37th-ave-ne-reconstruction/>

Thank you for your attention!

Questions?