

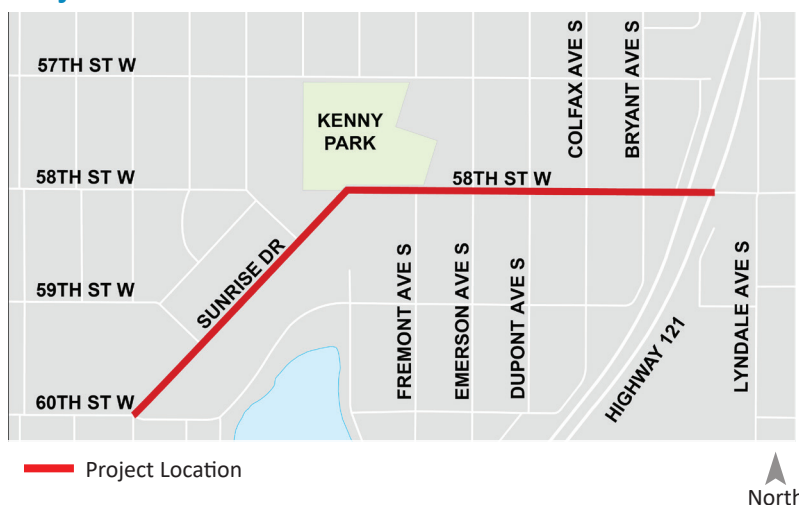
58th St - Sunrise Dr Bikeway

Lyndale Ave to 60th St

Project Background

In 2022, Minneapolis Public Works plans to resurface W 58th Street and Sunrise Drive between Lyndale Avenue and W 60th Street. This resurfacing project provides an opportunity to improve the overall safety along the corridor and bring this street more in line with our city policies and goals such as the Complete Streets policy, Vision Zero policy, and the Transportation Action Plan. The segments of W 58th Street and Sunrise Drive are identified in the [Transportation Action Plan](#) as a near-term low stress bicycle corridor.

Project Location

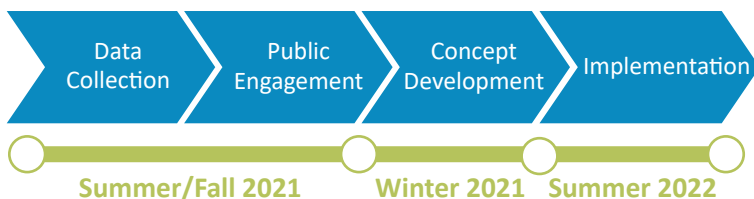


Project Goals

The goals of this project include:

- Improve overall safety along the corridor for all users
- Enhance comfort and predictability of all users
- Support existing and future bicycle demand and improve bicycle network connectivity

Project Schedule




Reported Crashes

Reported crashes by travel mode on W 58th Street and Sunrise Drive between Lyndale Avenue and W 60th Street (2017 - 2021)

	Reported crashes	% Crashes with injuries
Motor Vehicle	13	15%

Source: Minnesota Department of Transportation (2021)

Existing Conditions



58th St W @ Emerson Ave S



Sunrise Drive @ 59th St W

Contact

Kristian Zimmerman, Associate Transportation Planner
612-503-7921 | kristian.zimmerman@minneapolismn.gov

Learn more

minneapolismn.gov/government/projects/58th-st-sunrise-dr/

For reasonable accommodations or alternative formats please contact:

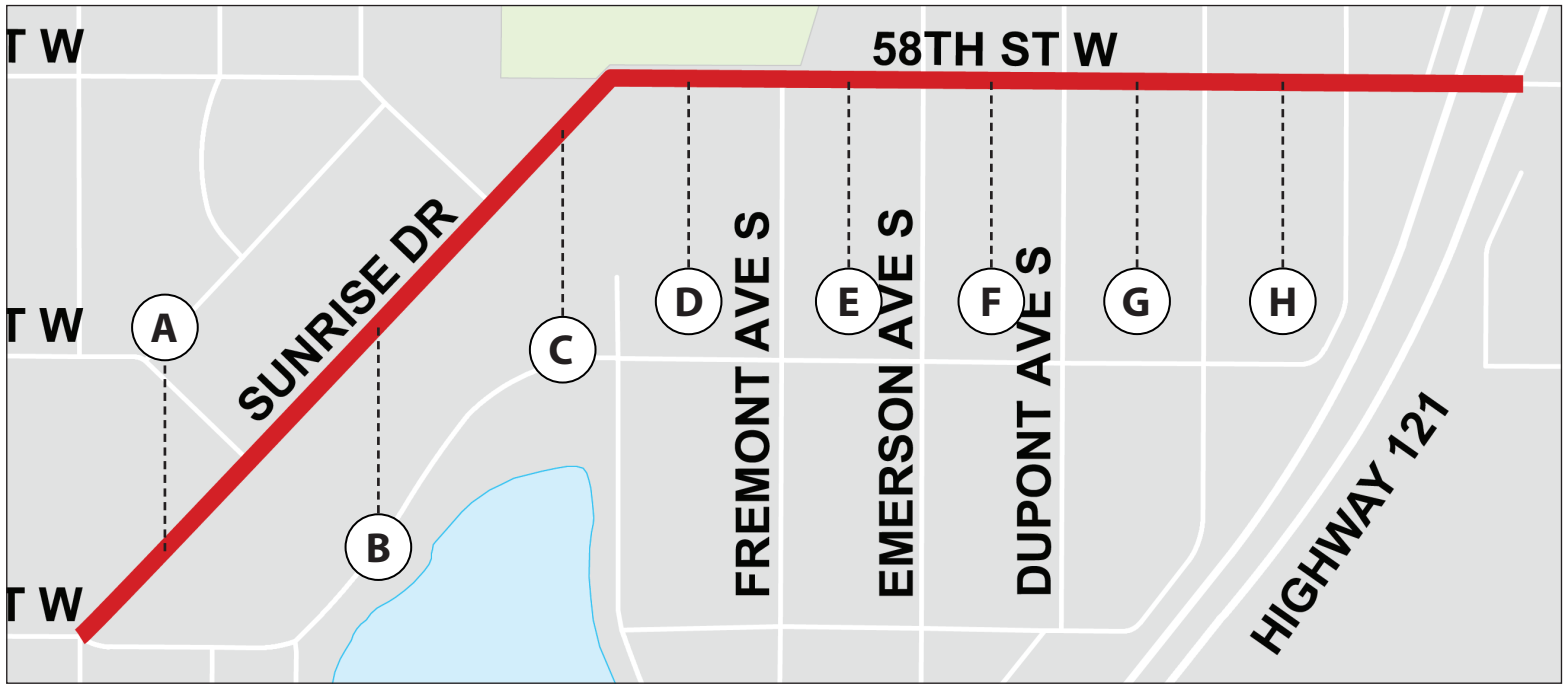
Kristian Zimmerman, Minneapolis Public Works Department at 612-503-7921 or Kristian.Zimmerman@minneapolismn.gov.

People who are deaf or hard of hearing can use a relay service to call 311 at 612-673-3000. TTY users call 612-673-2157.

Para asistencia 612-673-2700 - Rau kev pab 612-673-2800 - Hadii aad Caawimaad u baahantahay 612-673-3500.

58th St - Sunrise Dr Bikeway

Parking Study (July 26th - July 31st 2021)



— Project Location



A Sunrise Drive- Between 60th and 59th Streets

AM	12%
PM	8%
Daily	10%

On Average
4 of 37
 spaces are occupied on a daily basis

B Sunrise Drive- Between 59th and 58th Streets

AM	26%
PM	32%
Daily	29%

On Average
16 of 55
 spaces are occupied on a daily basis

C Sunrise Drive- Between 58th and 58th Streets

AM	2%
PM	3%
Daily	3%

On Average
1 of 29
 spaces are occupied on a daily basis

D 58th St W- Between Sunrise Drive and Fremont Ave S

AM	19%
PM	46%
Daily	33%

On Average
4 of 13
 spaces are occupied on a daily basis

E 58th St W- Between Fremont and Emerson Avenues

AM	0%
PM	0%
Daily	0%

On Average
0 of 7
 spaces are occupied on a daily basis

F 58th St W- Between Emerson and Dupont Avenues

AM	0%
PM	0%
Daily	0%

On Average
0 of 10
 spaces are occupied on a daily basis

G 58th St W- Between Dupont and Colfax Avenues

AM	0%
PM	0%
Daily	0%

On Average
0 of 8
 spaces are occupied on a daily basis

H 58th St W- Between Colfax and Aldrich Avenues

AM	0%
PM	0%
Daily	0%

On Average
0 of 12
 spaces are occupied on a daily basis

58th St - Sunrise Dr Bikeway

Minneapolis Bike Network

