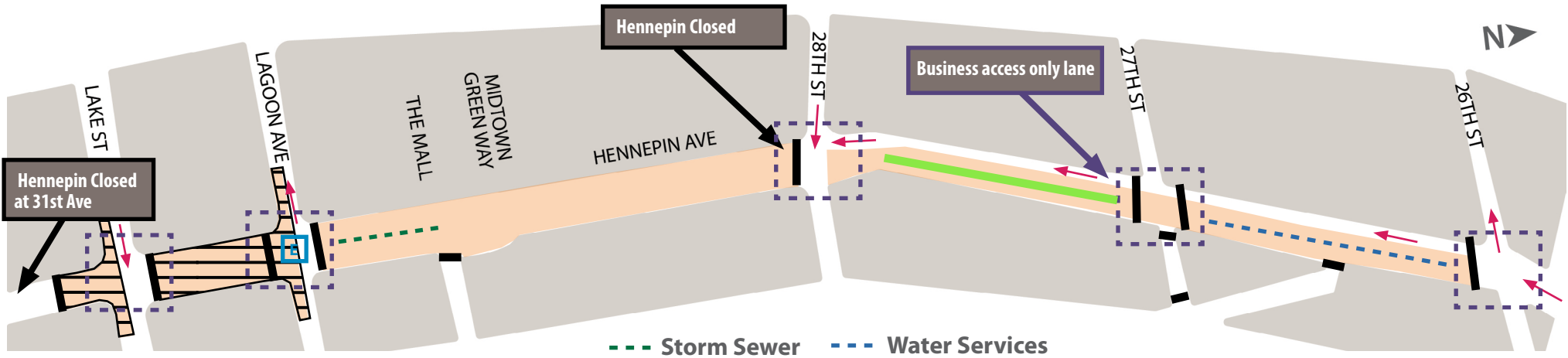


# Hennepin Ave S Reconstruction Project

(W Lake St. to 26th St)

## Construction & Traffic Impact Update

June 5 - June 11, 2024



**Construction work:** Partial Intersection Restriction Sanitary Sewer Traffic/Lighting Conduits

**Traffic impact:** Lane Closures/Work Zone Travel Lanes Roadway Closure Roadway & Sidewalk work

Page 1

### WHAT'S HAPPENING

**Lake St to 26th St**

- The City Roadway construction continues. This work includes roadway grading, sanitary and storm sewer work, water service replacement, and concrete work.
- Both Lake St and Lagoon are reduced to 1-lane through the intersections
- Deep Sanitary Sewer replacement will continue north of the Greenway
- Concrete work will begin at Lagoon intersection and B-Line Station construction will continue at Lake St.
- New concrete curb and sidewalk work will continue

### WHAT TO EXPECT

**Lake St to 26th St**

- Roadway & Utility work using heavy equipment will increase noise, vibration, and dust in work areas and sidewalks.
- Cross streets will at times be reduced to 1-lane.
- Parking lanes will be closed at certain locations on side streets.
- Business access will remain open during the construction.
- Pedestrian detours will be set up as needed. Greater impacts can be expected at intersections where work is occurring.
- Metro Transit buses will be detoured over to Lyndale Ave. via Lake St or 31st. St. and 24th St.

### STAY CONNECTED

**Visit the project website**  
Sign up for project updates on the project website.

[Minneapolis.gov/government/projects/hennepin-ave-s/](https://www.minneapolis.gov/government/projects/hennepin-ave-s/)

**CONTACT US**  
Adam Hayow, Project Engineer - Public Works  
📞 612-673-2172 ✉️ adam.hayow@minneapolis.gov

# Hennepin Ave S Reconstruction Project

( W 26th St. to Douglas Ave)

## Construction & Traffic Impact Update

June 5 - June 11, 2024



24th St. Detour - see detour sheet for routes

**Construction work:** — Xcel Energy Duct Bank

Partial Intersection Restriction

**Traffic impact:** Lane Closures

Travel Lanes

### WHAT'S HAPPENING

**26th St to Douglas Ave**

- The City Roadway construction has begun. This work includes pavement removals, clearing activities and preparations for the deep sanitary sewer replacement work.
- Utility work on Phase 1B will continue north of Franklin. Both CenterPoint Energy and Xcel Energy will be installing new gas mains, concrete duct banks, and manholes.

### WHAT TO EXPECT

**26th St to Douglas Ave**

- Roadway & Utility work using heavy equipment will increase noise, vibration, and dust in work areas and sidewalks.
- Vehicle traffic will reduce travel lanes down to 1-lane in both directions during non-rush hours. Depending on the block's construction activity.
- Cross streets will at times be reduced to 1-lane.
- Parking lanes will be closed at certain locations on side locations.
- Business access will remain open during the construction.
- Pedestrian detours will be set up as needed. Greater impacts can be expected at intersections where work is occurring.
- Metro Transit buses will be detoured over to Lyndale Ave. via Lake St or 31st. St. and 24th St.

### STAY CONNECTED

**Visit the project website**  
Sign up for project updates on the project website.

[Minneapolismn.gov/government/projects/hennepin-ave-s/](https://www.minneapolis.gov/government/projects/hennepin-ave-s/)



**CONTACT US**  
Adam Hayow, Project Engineer - Public Works  
📞 612-673-2172 ✉️ adam.hayow@minneapolismn.gov

# Hennepin Ave S Reconstruction Project

(W Lake St. to Douglas Ave.)

## Block-by-Block Work Summary

June 5 - June 11, 2024

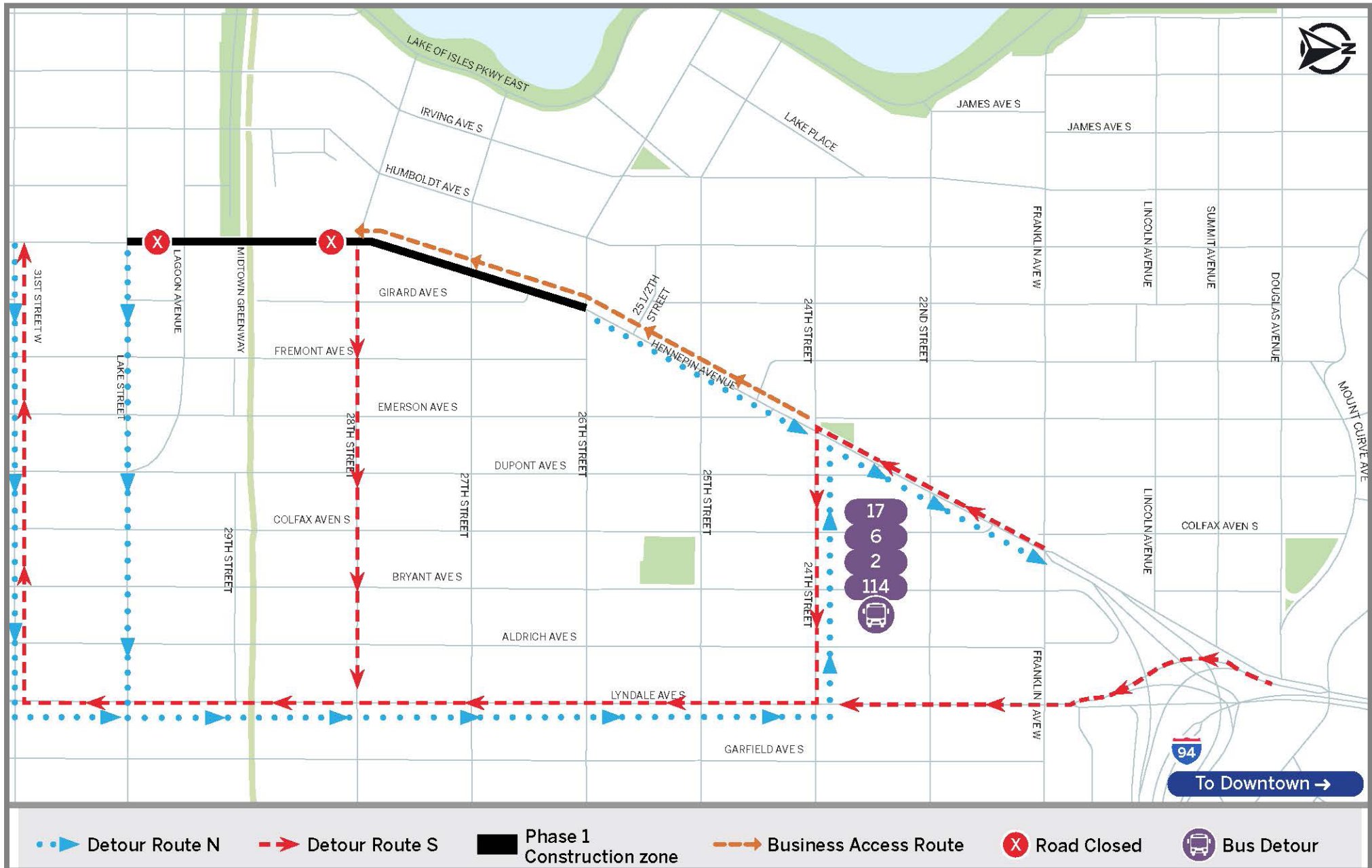


STREET BLOCK	PROJECT RELATED WORK	ANTICIPATED ROAD/PEDESTRIAN RESTRICTIONS				NOTES
		TEMPORARY PED RAMPS	PARKING RESTRICTIONS	TWO LANES OPEN (5-9 AM + 3-7 PM)	ONE LANE OPEN	
Lake St. Intersection	Concrete curb & Sidewalk, B-Line Station work	X	X		X	Hennepin is closed from 31st to Lake St, Business access open South of Lake St.
Lake St. - Lagoon Ave	Roadway grading and prep	ROAD CLOSED				
Lagoon Ave Intersection	Paving, Electrical conduits, concrete curb	X	X		X	
Lagoon Ave -29th St.	Storm Sewer & GSI structure work	ROAD CLOSED				
29th St. Intersection		X	X		X	
29th St. - 28th St.		X	X		X	Business access lane open Southbound from 26th to 28th
28th St. Intersection		X	X		X	
28th St. - 27th St.	Sanitary Sewer work	X	X		X	Business access lane open Southbound from 26th to 28th
27th St. Intersection		X	X		X	Business access lane open Southbound from 26th to 28th. Intersection closed east of Hennepin.
27th St - 26th St.	Water service replacement	X	X		X	Business access lane open Southbound from 26th to 28th
26th St. Intersection						
26th St. -25th St.						
25th St. Intersection						
25th St - 24th St.						
24th St. Intersection						
24th St. - 22nd St.						
22nd St. Intersection						
22nd St. - Franklin Ave.						
Franklin Ave. Intersection						
Franklin Ave -Lincoln Ave.						
Lincoln Ave. Intersection	Xcel Energy Utility work	X	X		X	
Lincoln Ave. - Summit Ave.	Xcel Energy Utility work	X	X		X	
Summit Ave. Intersection	Xcel Energy Utility work	X	X		X	
Summit Ave. - Douglas Ave.	Xcel Energy Utility work	X	X		X	

# Hennepin Ave S Reconstruction Project

(W Lake St. to Douglas Ave.)

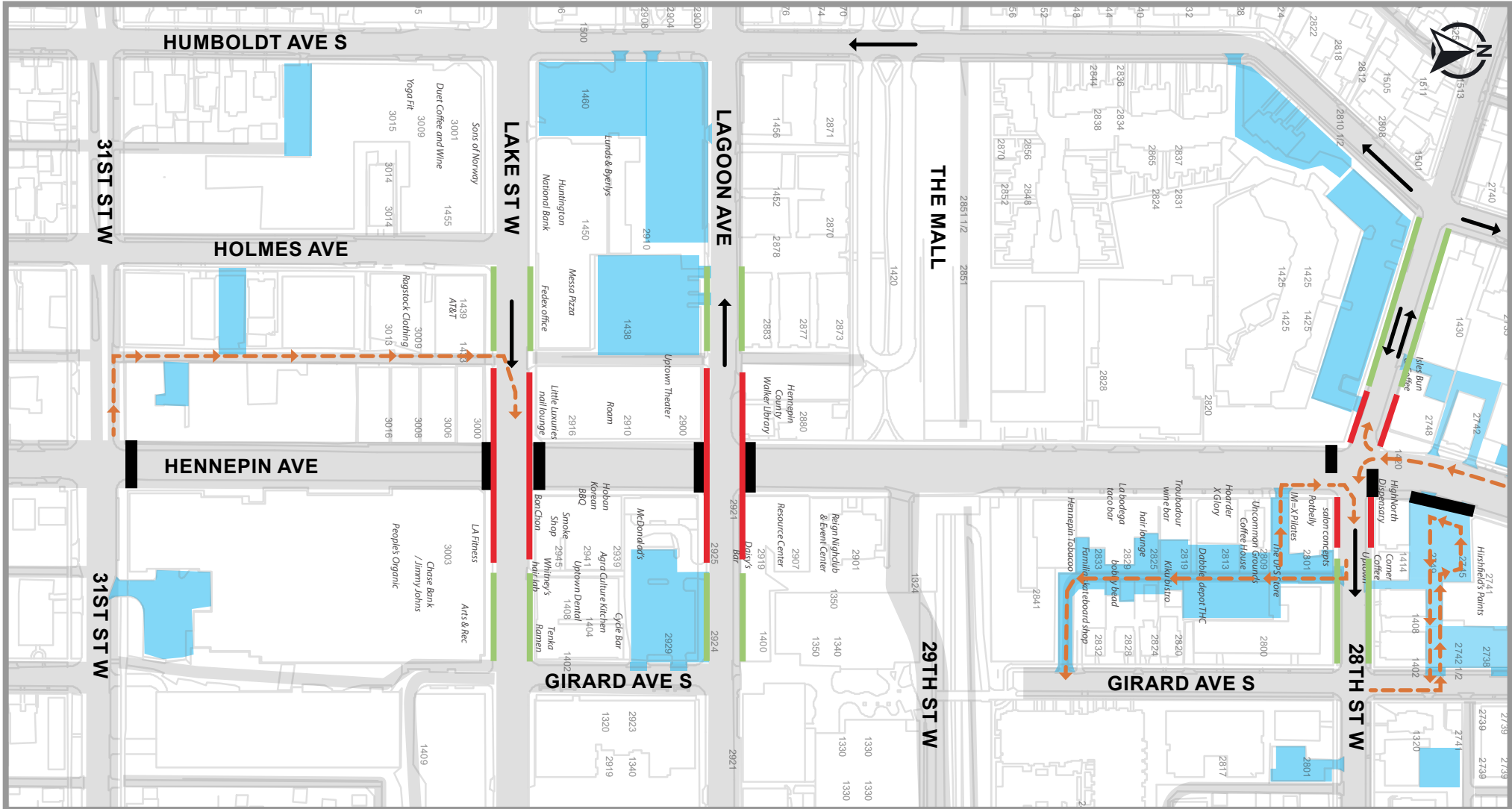
Detour Routes  
June 5 - June 11, 2024



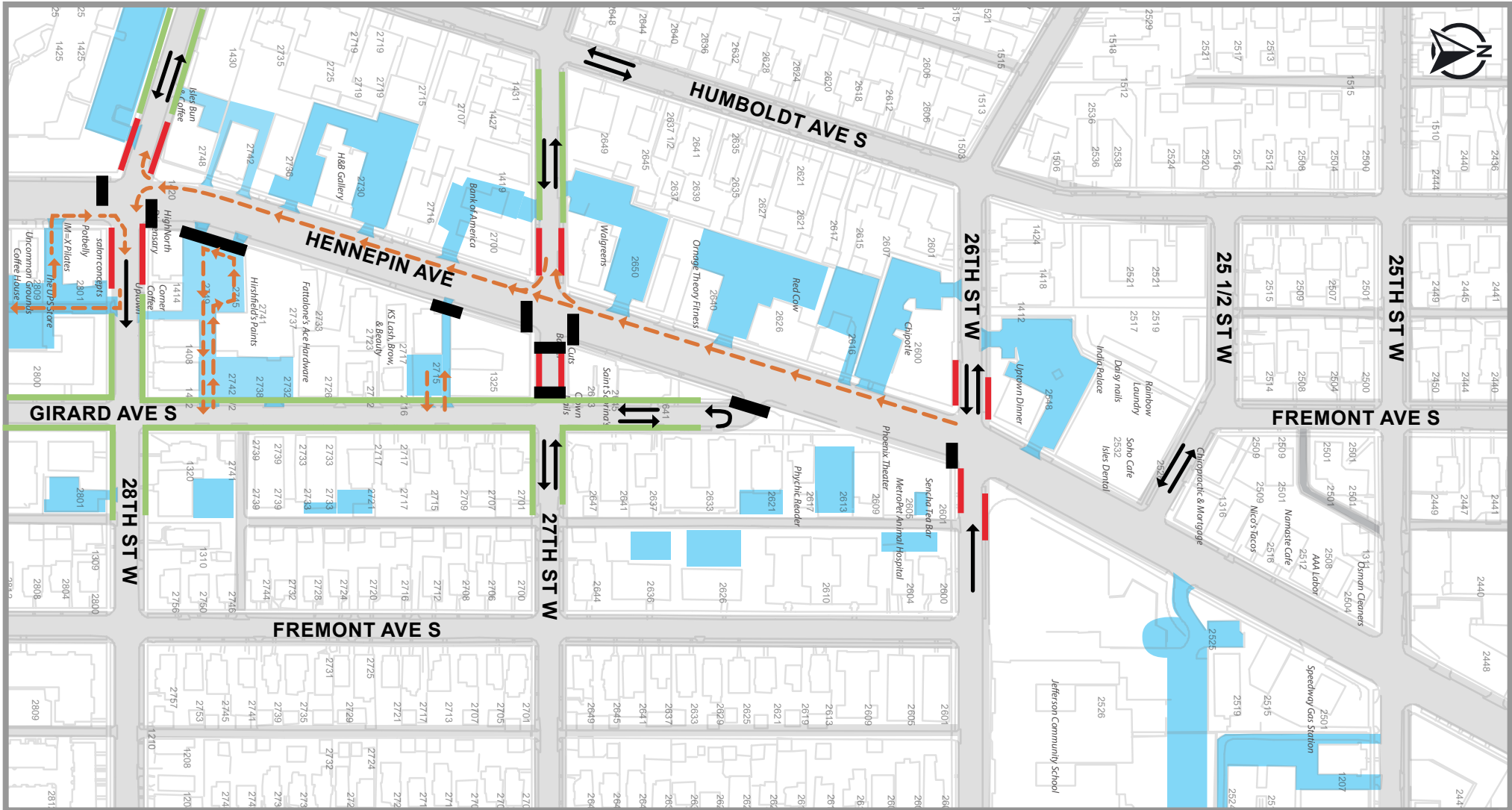
# HENNEPIN AVENUE

— Reconstruction Project —

## Business Parking / Access Map



- Private/Business parking
- No Parking
- Onstreet Parking
- Road closed
- Business Access Route



- Private/Business parking
- No Parking
- Onstreet Parking
- Road closed
- Business Access Route