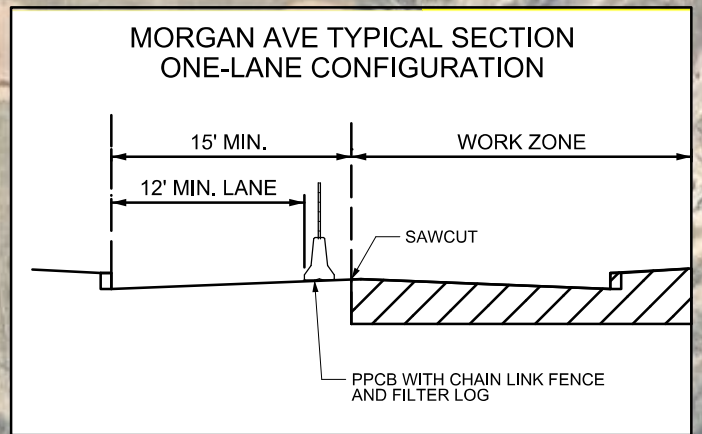


PHASE 2B	
MORGAN AVE S AT LAUREL AVE W	
LEGEND	DESCRIPTION
	CONSTRUCTION ZONE
	TRAFFIC FLOW
	CLOSURE LOCATION
	DETOUR ROUTE
	CONSTRUCTION LIMITS
	TEMPORARY SIGN POST OR SIGN SUPPORT
	TYPE III BARRICADE
	PPCB WITH CHAIN LINK FENCE AND FILTER LOG

- GENERAL NOTES:
- PROTECT ALL PIT EXCAVATIONS WITH TEMPORARY FENCING. SEE TEMPORARY EROSION AND SEDIMENT CONTROL PLAN FOR DETAILS.
- STAGING NOTES:
- NORTHBOUND MORGAN AVE SHALL BE CLOSED WHILE THE WORK ZONE IMPACTS THE INTERSECTION OF LAUREL AVE AND MORGAN AVE.
 - SOUTHBOUND MORGAN AVE MAY REMAIN OPEN WHILE THE WORK ZONE IMPACTS THE INTERSECTION. A MINIMUM OF 12' MUST BE MAINTAINED BETWEEN THE EXISTING FACE OF CURB AND THE TEMPORARY PRECAST CONCRETE BARRIER (PPCB).
 - SEE SHEETS 16-17 FOR STAGING NOTES ON THE LUCE LINE TRAIL.
- SPECIFIC NOTES:
- PLACE PPCB WITH CHAIN LINK FENCE TO PROTECT THE WORK ZONE ADJACENT TO MORGAN AVE AND PARKING LOT.
 - POST SIGN ON TOP OF PPCB WITH CHAIN LINK FENCE TO FACE THE APPROACHING EASTBOUND TRAFFIC ON LAUREL AVE.



FILE NAME = 210048-TRAFCTRL-2B2.dgn
 DATE PRINTED = 6/30/2021
 3:25:27 PM

NOT TO SCALE

NO.	DATE	DRW	CKD	APP	REVISION
	11/12/21	CGA	JEB	JEB	CONFORMED DOCUMENT

I HEREBY CERTIFY THAT THIS PLAN, SPECIFICATION, OR REPORT WAS PREPARED BY ME OR UNDER MY DIRECT SUPERVISION AND THAT I AM A DULY LICENSED PROFESSIONAL ENGINEER UNDER THE LAWS OF THE STATE OF MINNESOTA.

 NICK TURNER
 54334 LIC. NO. 07/02/21 DATE

ALLIANT
 733 Marquette Ave, Ste 700
 Minneapolis, MN 55402
 612.758.3080 MAIN
 612.758.3099 FAX
 www.alliant-inc.com




STAGING PLAN - LANE CLOSURE 2B		
DRW:	CGA	DATE: 04/27/21
CHK:	EWP	DATE: 04/30/21
APP:	NST	DATE: 07/02/21

LAUREL AVE W FROM MORGAN AVE S TO N IRVING AVE SANITARY SEWER REPLACEMENT	18 OF 33
CSA00120014D	

Untitled Map

Write a description for your map.

Legend

-  Bryn Mawr Meadows Park Basketball Courts
-  Minneapolis Impound Lot
-  Mobil

Luce Line Trail

Proposed Bike Detour

