










18TH AVE NE



INTERSECTION IMPROVEMENTS
Johnson St NE - I-35 Ramps
Proposed Signal - Draft Concept - 30%
06/20/2023



LEGEND

-  PROPOSED SIDEWALK
-  PROPOSED SHARED USE PATH
-  PROPOSED BOULEVARD
-  PROPOSED BITUMINOUS RECON
-  PROPOSED BITUMINOUS M&O
-  PROPOSED CONCRETE ROADWAY
-  PROPOSED CURB AND GUTTER
-  EXISTING TOPO

** LANE DIMENSIONS ARE TO LIP OF CURB/STRIPING
** ALL GUTTER PANS ARE 2 FT

INPLACE R/W

UNITED STATES
POSTAL SERVICE



10' PATH

INPLACE R/W

INPLACE R/W

QUARRY SHOPPING CENTER



10' PATH

10' MEDIAN

10' PATH

FULL DEPTH RECONSTRUCTION

6' WALK

16TH AVE NE

FUTURE STREET CONNECTION

INPLACE R/W

JOHNSON ST NE

INPLACE MNDOT R/W

I-35W SB ON RAMP

I-35W NB OFF RAMP