

PHILLIPS TRAFFIC SAFETY PROJECT

Improving streets in the Phillips neighborhood to make them safer for all users.



Project Overview

Many car crashes happen on the streets of Phillips that cause serious injury or death. The aim of the project is to reduce speeding and improve traffic safety. By meeting these goals, the street will be safer and more comfortable for people who walk, roll, or drive.

Project Goals

- Reduce speeding cars & dangerous driving
- Improve safety of crossing the street
- Improve access to neighborhood destinations
- Make bike lanes safer & more comfortable

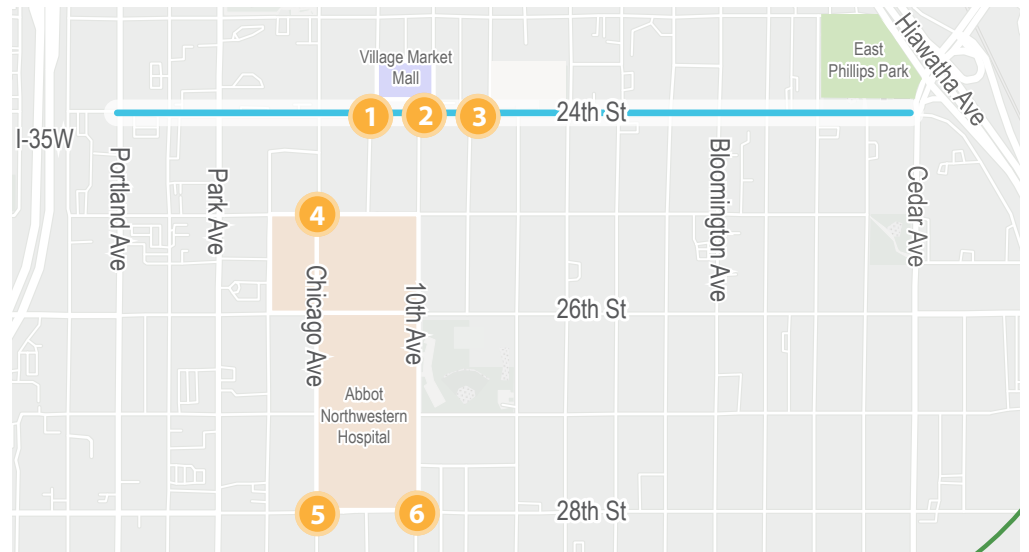
Improvement Locations

Protected Bike Lanes

— 24th St - Portland to Cedar

Safety Improvement Intersections

- 1 24th St & Elliot Ave
- 2 24th St & 10th Ave
- 3 24th St & 11th Ave
- 4 25th St & Chicago Ave
- 5 28th St & Chicago Ave
- 6 28th St & 10th Ave



Project Schedule

2021-22	2023	2024/2025	2025
Planning	Design	Construction	Completion

The project is currently in the design phase. This phase includes public outreach to inform the community on the design concepts and get feedback. More information on the planned improvements can be found on the reverse side.

Learn More

Visit our webpage online at:

[MinneapolisMN.gov/Government/Projects/Phillips](https://www.minneapolismn.gov/Government/Projects/Phillips)



Transportation Action Plan

This project is aligned with the Transportation Action Plan, the city's vision for safer, greener and more modern streets that serve all people and all the ways they want to get around.

Contact us

Luke Hanson, Senior Transportation Planner - Public Works

📞 612-875-7237 ✉️ Luke.Hanson@minneapolismn.gov

Lex Brand, Associate Transportation Planner - Public Works

📞 612-673-2390 ✉️ Claudia.Brand@minneapolismn.gov

Andrew Schmitz, Associate Transportation Planner - Public Works

📞 612-875-2721 ✉️ Andrew.Schmitz@minneapolismn.gov

For reasonable accommodations or alternative formats:

People who are deaf or hard of hearing can use a relay service to call 311 at 612-673-3000. TTY users call 612-673-2157.

Para asistencia 612-673-2700 - Rau kev pab 612-673-2800

- Hadii aad Caawimaad u baahantahay 612-673-3500.

PHILLIPS TRAFFIC SAFETY PROJECT

Improving streets in the Phillips neighborhood to make them safer for all users.



Types of Improvements



Corner Bump Outs



Protected Bike Lanes

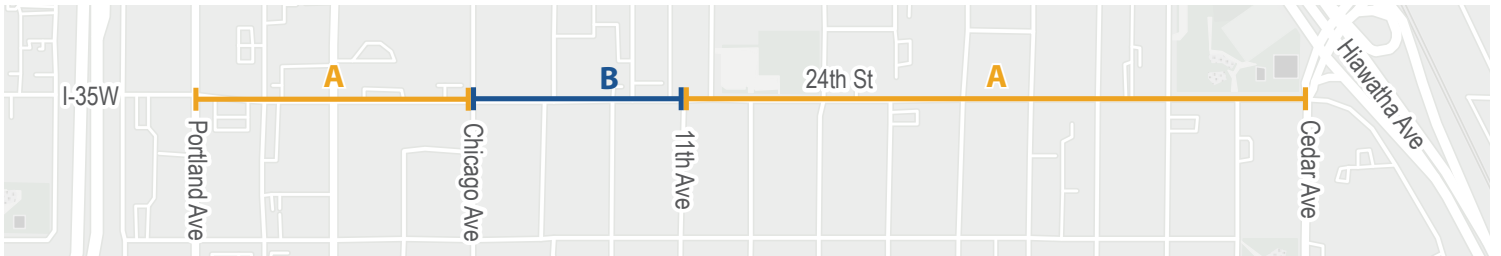


Green Stormwater Infrastructure

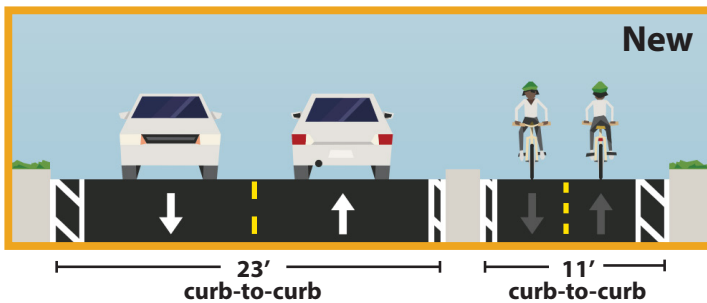


Accessible Ramps

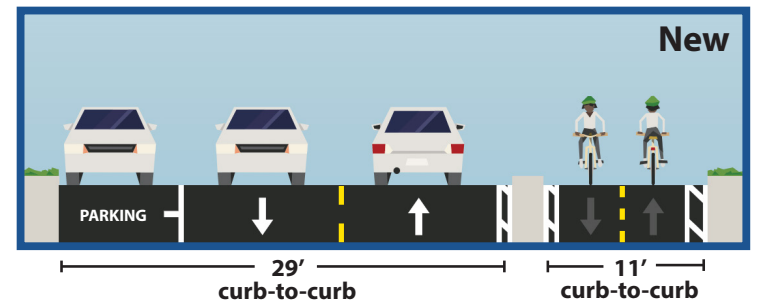
Changes to 24th St



A. Portland to Chicago / 11th Ave to Cedar



B. Chicago to 11th Ave



Transportation Action Plan

This project is aligned with the Transportation Action Plan, the city's vision for safer, greener and more modern streets that serve all people and all the ways they want to get around.

Contact us

Luke Hanson, Senior Transportation Planner - Public Works
☎ 612-875-7237 ✉ Luke.Hanson@minneapolismn.gov

Lex Brand, Associate Transportation Planner - Public Works
☎ 612-673-2390 ✉ Claudia.Brand@minneapolismn.gov

Andrew Schmitz, Associate Transportation Planner - Public Works
☎ 612-875-2721 ✉ Andrew.Schmitz@minneapolismn.gov

For reasonable accommodations or alternative formats:

People who are deaf or hard of hearing can use a relay service to call 311 at 612-673-3000. TTY users call 612-673-2157.

Para asistencia 612-673-2700 - Rau kev pab 612-673-2800
- Hadii aad Caawimaad u baahantahay 612-673-3500.